




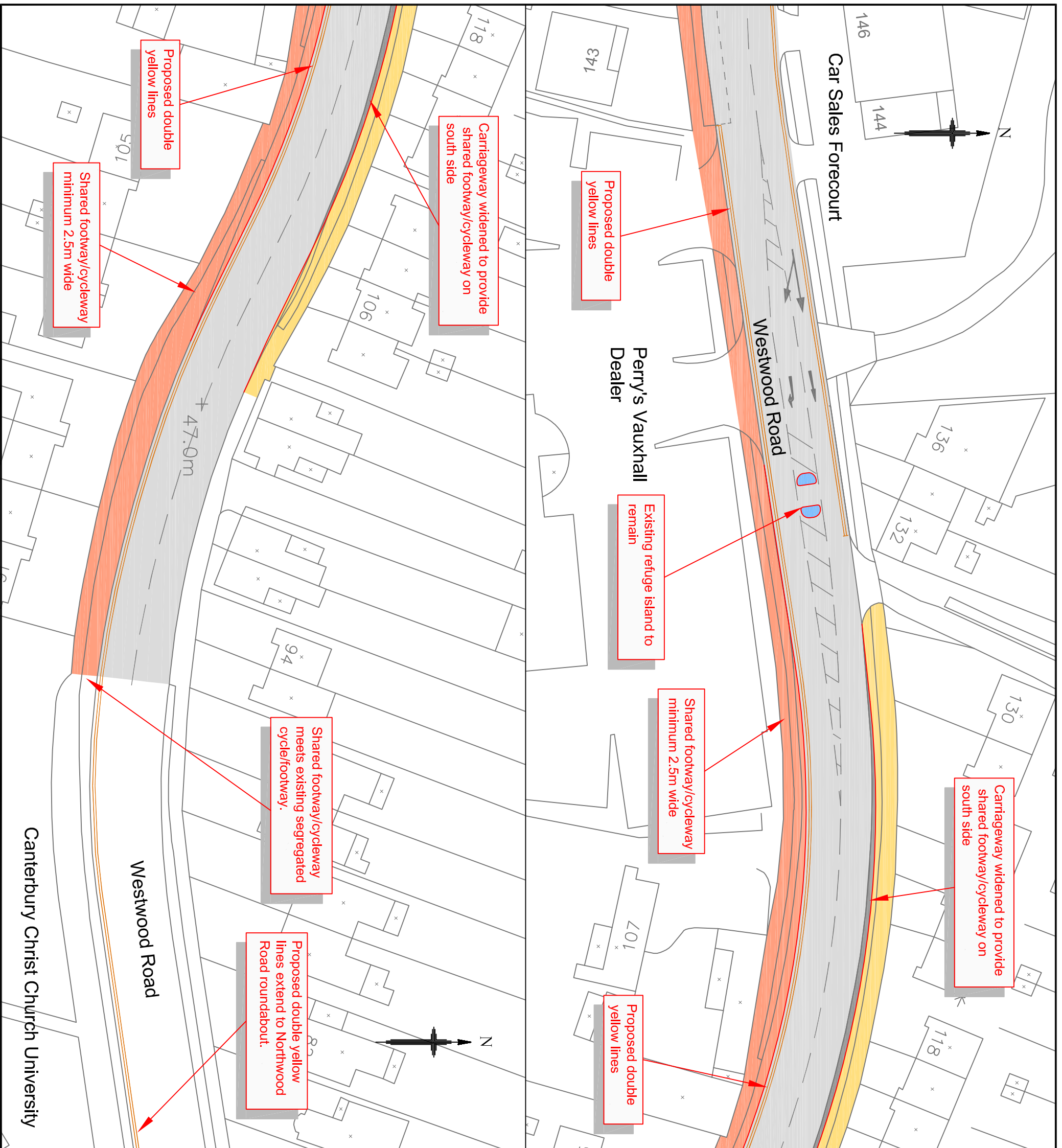


Drawing number

10-ITS-TH-02-006A

Notes

-  Existing carriageway
-  Proposed carriageway widening
-  Proposed footway alterations
-  Proposed shared footway/cycleway
-  Traffic island



Rev	Revision Date	Purpose of revision	Drawn	Checked	App'd
A	13.03.12	REVISED IN LINE WITH COMMENTS FROM ST12 SAFETY AUDIT & CONSULTATION	LJG	DB	DB



East Kent Division
 Ashford Highway Depot, Javelin Way,
 Ashford, Kent, TN24 8AD
 Tel: 08458 247 800

Project WESTWOOD TRANSPORT PLAN

Drawing title WESTWOOD ROAD IMPROVEMENTS

PRELIMINARY LAYOUT
 SHEET 3 OF 3

Drawing status FOR CONSULTATION

Scale 1:500 at A3 Do not scale

Drawing number 10-ITS-TH-02-006

Rev A

This drawing is not to be used in whole or part other than for the intended purpose and project as defined on this drawing. Refer to the contract for full terms and conditions.